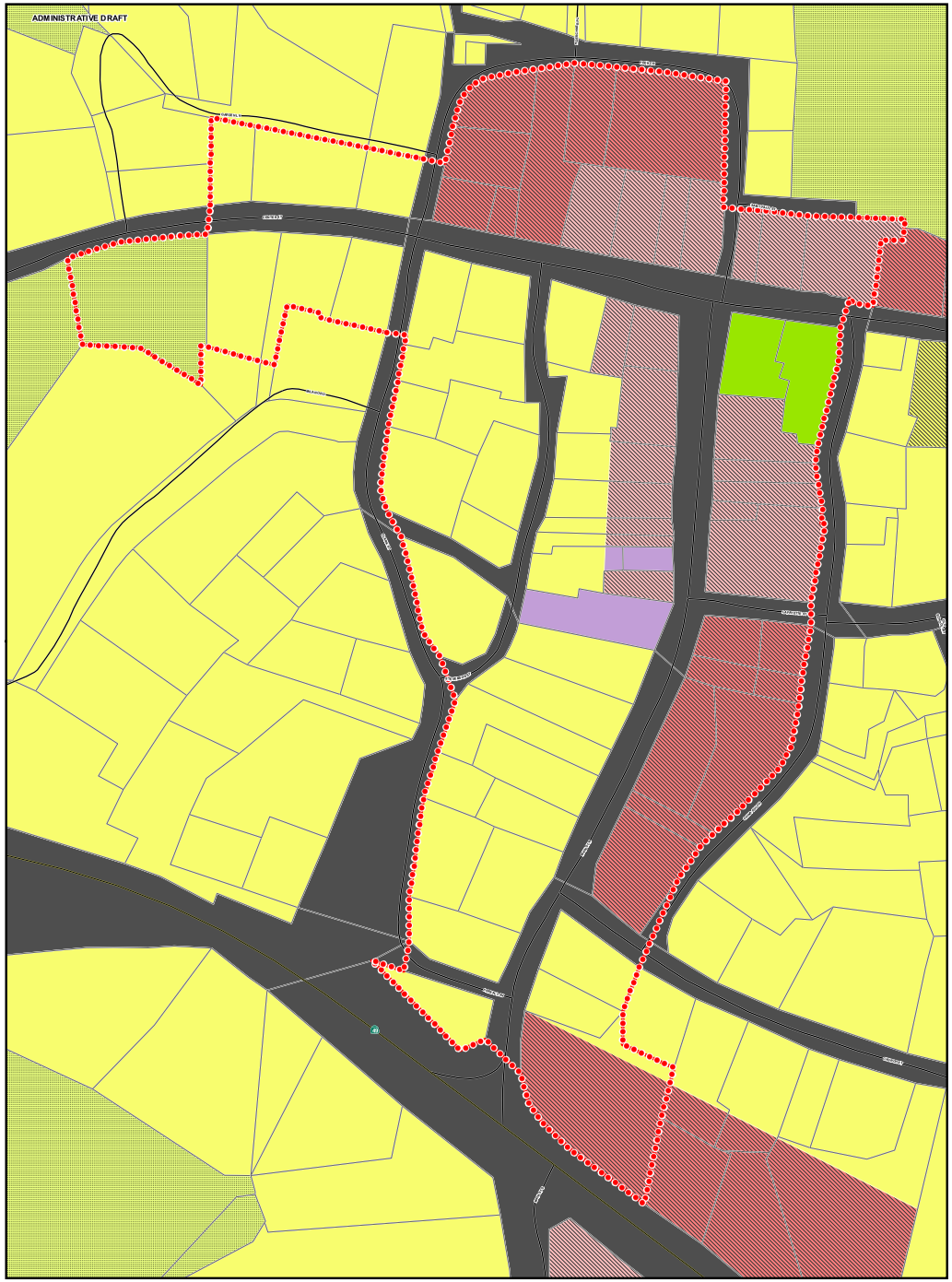

Mokelumne Hill Historic District - Land Use - Current

General Plan Land Use Codes:
FSFR_5 - Future Single Family Residential
NRL_AP - Natural Resource Land -Agricuture Preserve
NRL_MRA-2B - Natural Resource Land - Mineral Resource Area-2B
NRL_Timber-MRA_2A-DIA - Natural Resource Land - Timberlands/Mineral Resource Area-2A/Dam Inundation Area

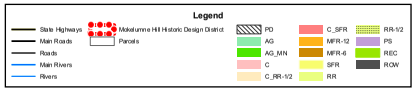

For planning purposes only.
All feature locations are approximate.

Calaveras County
Community Development Agency
San Andreas, California
April 2008



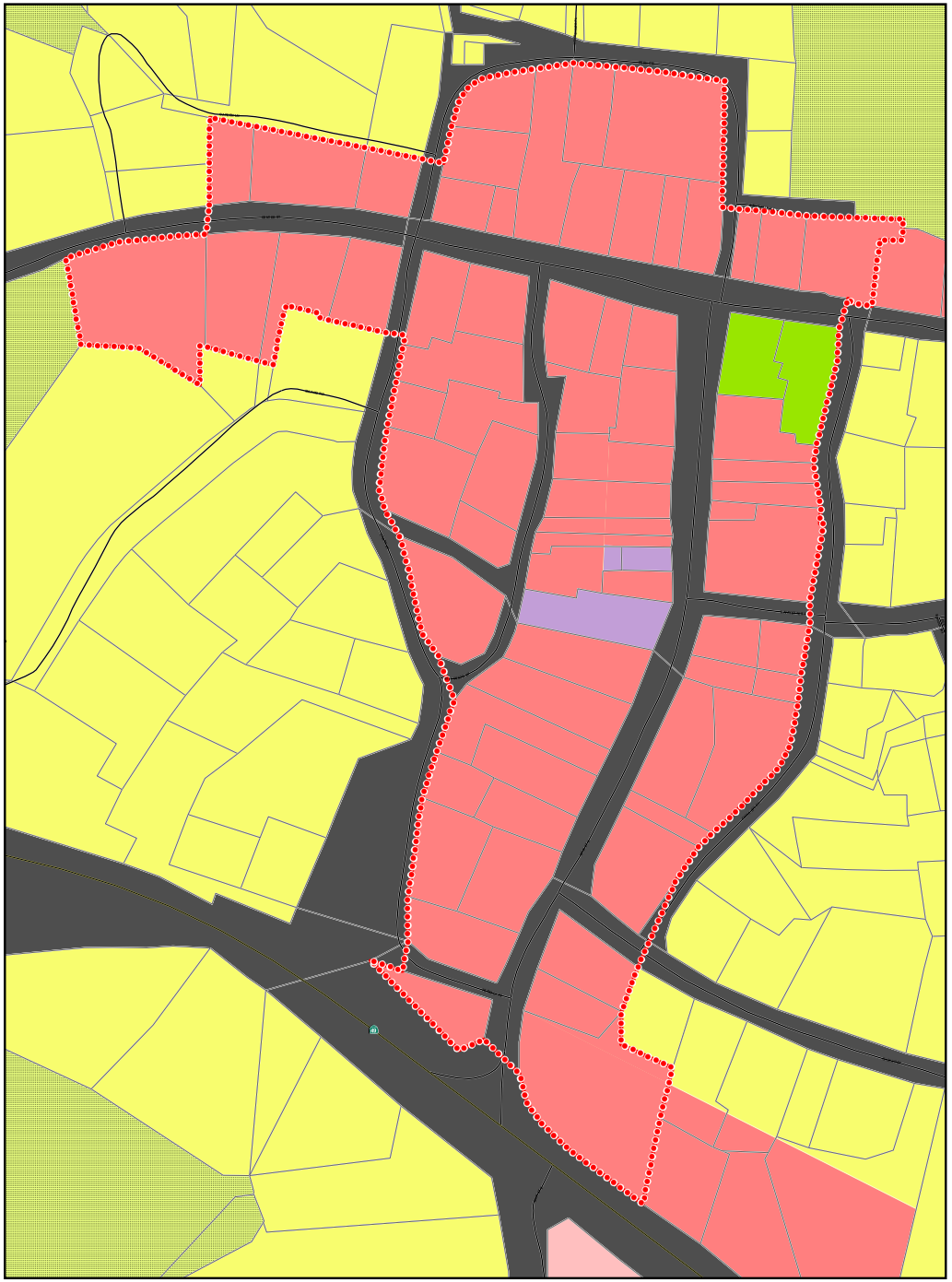

Mokelumne Hill Historic District - Land Use - No PD and Commercial / Residential Flex (C_SFR)

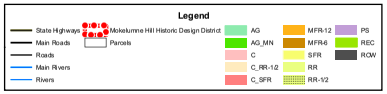

ADMINISTRATIVE DRAFT

ADMINISTRATIVE DRAFT